

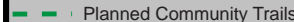







EXISTING FACILITIES

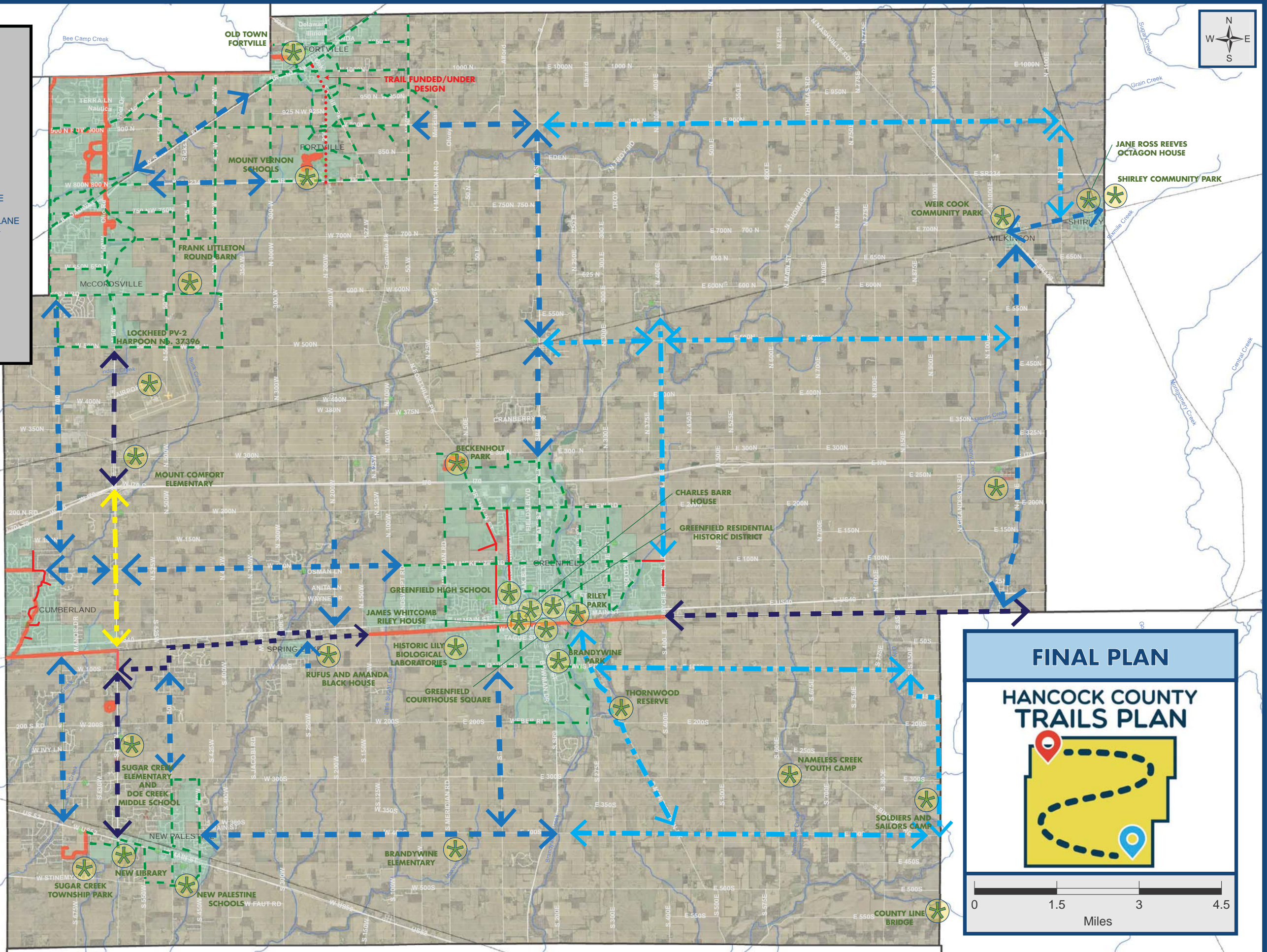
-  Existing Trails
-  US Bike Route
-  Planned Community Trails
-  Community Points of Interest

DRAFT PLAN LEGEND

-  PROPOSED MULTI-USE TRAIL
-  PREFERRED ROUTE MULTI-USE TRAIL
-  PROPOSED PROTECTED BIKE LANE
-  PROPOSED SHARED ROADWAY


PREVIOUSLY PLANNED TRAILS

- 200 West
- 600 West
- Penny Trail (600 West to 150 West)
- SR 9 (300 N to 500 North)
- SR 234
- SR 67



FINAL PLAN

HANCOCK COUNTY TRAILS PLAN



0 1.5 3 4.5
Miles

